















Directions to County Rd 520/E Main St/Newman Springs Rd
57.7 mi – about 59 mins


Save trees. Go green!
Download Google Maps on your phone at google.com/gmm



 U.S. 46, NJ

- | | | |
|---|--|-----------------------------|
|  | 1. Head east on Bloomfield Ave/US-46 E toward Dover Rockaway Rd
Continue to follow US-46 E
About 4 mins | go 3.2 mi
total 3.2 mi |
|  | 2. Take the NJ-53 exit | go 453 ft
total 3.3 mi |
|  | 3. Turn right at E Main St/NJ-53 S | go 328 ft
total 3.4 mi |
|  | 4. Turn left to merge onto I-80 E
About 4 mins | go 3.8 mi
total 7.1 mi |
|  | 5. Take exit 43 for I-287 toward Morristown/Mahwah | go 0.2 mi
total 7.3 mi |
|  | 6. Keep right at the fork to continue toward I-287 S and merge onto I-287 S
About 4 mins | go 3.6 mi
total 10.9 mi |
|  | 7. Take exit 37 to merge onto NJ-24 E toward I-78 E/Springfield
About 9 mins | go 10.0 mi
total 20.9 mi |
|  | 8. Take the exit onto I-78 E toward Newark
About 4 mins | go 3.9 mi
total 24.8 mi |
|  | 9. Take exit 52 to merge onto Garden State Pkwy S
Partial toll road
About 27 mins | go 29.4 mi
total 54.2 mi |
|  | 10. Take exit 114 toward Holmdel/Middletown
Partial toll road
About 1 min | go 0.4 mi
total 54.7 mi |

-  11. Turn **right** at **Everett Rd/Red Hill Rd**
About 1 min go 0.5 mi
total 55.2 mi
- 12. Continue onto **Middletown Rd**
About 2 mins go 1.0 mi
total 56.2 mi
- 13. Continue onto **Holmdel Middletown Rd**
About 2 mins go 1.1 mi
total 57.3 mi
-  14. Turn **left** at **County Rd 520/Main St/Newman Springs Rd**
About 1 min go 0.4 mi
total 57.7 mi

 County Rd 520/E Main St/Newman Springs Rd

These directions are for planning purposes only. You may find that construction projects, traffic, weather, or other events may cause conditions to differ from the map results, and you should plan your route accordingly. You must obey all signs or notices regarding your route.

Map data ©2010 Google

Directions weren't right? Please find your route on maps.google.com and click "Report a problem" at the bottom left.